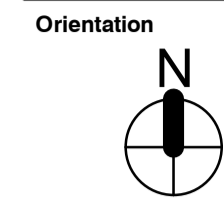
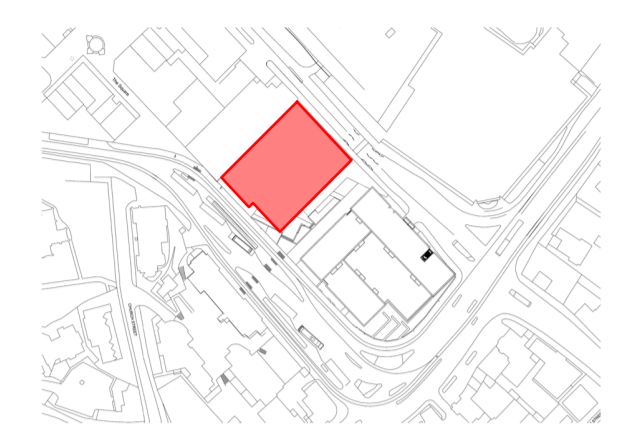


Dimensions to be verified on site. Use figured dimensions only. Do not work from reduced scale drawings. Please refer to scale and sheet size as indicated.
 This drawing is the property of LEONARD DESIGN ARCHITECTS LTD.
 Copyright is reserved by them and the drawing is issued on the condition that it is not copied, reproduced, retained or disclosed to any unauthorized person without the prior consent in writing of Leonard Design Architects Ltd. All rights reserved.
DO NOT SCALE

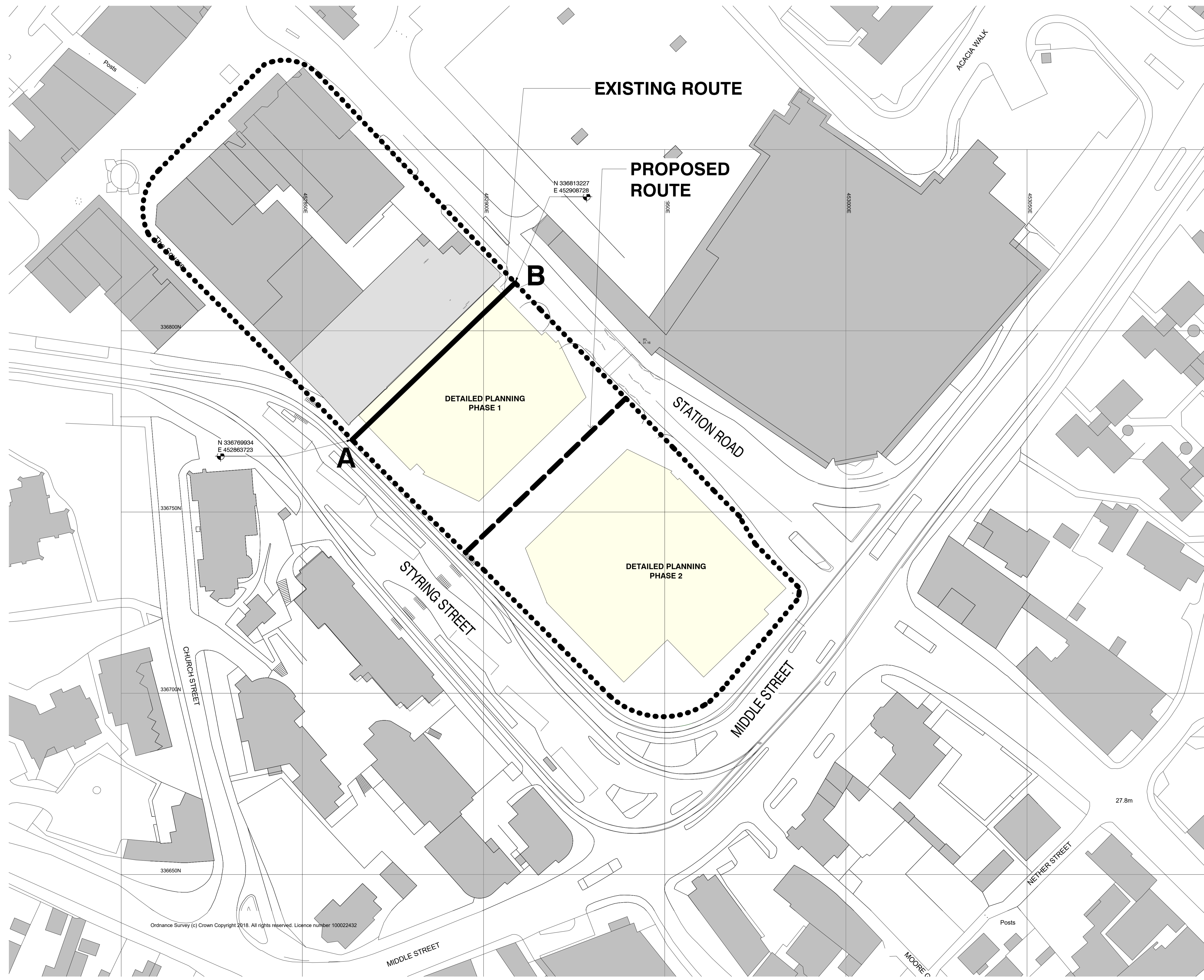


Location Plan



KEY:

- EXISTING PATH TO BE STOPPED UP
- PROPOSED ROUTE THROUGH NEW PUBLIC REALM AREA
- UNAFFECTED PATH



Rev. Date	Revision	By	Checked
PO 18.03.19	For information	OT	EN

leonard design architects
 4th floor, Albion House
 5-13 Canal Street
 Nottingham, NG1 7EG, United Kingdom
 t. +44 (0) 115 945 0080
 e. office@leonarddesignarchitects.com



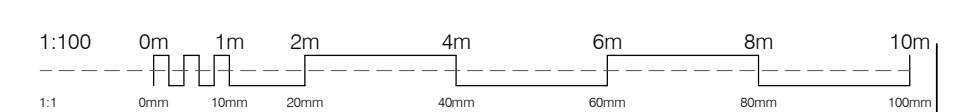
Project
 Beeston Town Centre - Regeneration

Drawing Title
 Beeston Footpath Closure and Proposed Diversion

Project Number	Suitability
0576	S3
Drawn by	Checked by
OT	EN
Scale @A1	Date
As indicated	18.03.19
File Identifier	Revision
0576 - LDA - XX - 00 - DR - A - 07 101	P0

Purpose of Issue
 PLANNING

Project Status
 STAGE 4



Ordnance Survey (c) Crown Copyright 2018. All rights reserved. Licence number 100022432